



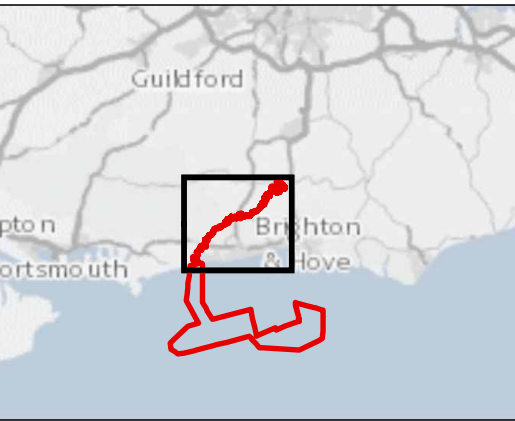


Service Layer Credits: Contains OS data © Crown Copyright and database right 2020

© Crown copyright and database rights [2021]  
Ordnance Survey 0100031673

**Key**

-  PEIR Assessment Boundary
-  South Downs National Park



0 0.475 0.95 1.9 2.85 3.8  
Kilometres  
1:90,000  
British National Grid Transverse Mercator

Rampion Extension Development



Rampion 2 Offshore Wind Farm

Figure 4.2 Onshore part of the PEIR  
Assessment Boundary

Preliminary Environmental Information Report

System Identifier:	Version:
42285-WOOD-PE-CC-FG-O-4354	1.0

Company:	Drawn By:	Chk/Prvrd:	Drawn Date:	Status:
WOOD	BARNB	FRANM	14/05/2021	Final